

**IN THE HON'BLE HIGH COURT FOR THE STATES OF PUNJAB
AND HARYANA**

Ravinder Singh Dhull

CWP No. 19086 of 2017

Vs

..... Petitioner

State of Haryana and Ors.

..... Respondents

INDEX

Sr. No.	Particulars	Dated	Page No.	Court Fee
1	Status Report by way of affidavit of Sudhir Rajpal, Principal Secretary to Government of Haryana, Development & Panchayats Department in compliance of order dated 04.04.2018 passed in the above titled petition.		1-7	
2	Annexure R-1	12.08.2014	8	
3	Annexure R-2	10.02.2014	9-10	
4	Annexure R-3	11.07.2014	11-12	
5	Vernacular of Annexure R-1	12.08.2014	13	
6	Vernacular of Annexure R-2	10.02.2014	14	
7	Vernacular of Annexure R-3	11.07.2014	15-18	



(Sudhir Rajpal)

Principal Secretary to Govt. of Haryana,
Development & Panchayats Department
Haryana, Chandigarh

Place: Chandigarh

Dated: 24/05/2018

**IN THE HON'BLE HIGH COURT FOR THE STATES OF
PUNJAB AND HARYANA**

Ravinder Singh Dhull

CWP No. 19086 of 2017

..... Petitioner

Vs

State of Haryana and Ors.

..... Respondents

Status report by way of affidavit of Sudhir Rajpal, Principal Secretary to Government of Haryana, Development and Panchayats Department in compliance of order dated 04.04.2018 passed in the above titled writ petition.

I, the above named deponent, do hereby solemnly affirm and declare as under:

1. That the above mentioned writ petition came up for hearing before this Hon'ble Court on 04.04.2018, wherein this Hon'ble Court directed as follows: -

"Sh. Anupam Gupta has rightly urged that besides Town and Country Planning Department, it is necessary to seek the viewpoint/stand of the Departments of (i) Rural Development and Panchayats; and (ii) Revenue and Disaster Management (especially Consolidation Department). Let the Principal Secretaries of these Departments submit the affidavits/status reports regarding declaration of Sabha area, allocation of Hadbast No. and on the definition of abadi deh as well as demarcation of phirni of alleged Sabha area of D.S.S. Learned Advocate General, Haryana shall also make available a copy of the Revenue map sent by the then Deputy Commissioner, Sirsa to the State Government on 27.11.2015 along with report submitted by the officers of the Sub Divisional level who had objected to the demarcation of phirni of the newly carved out sabha area".

2. That section 7 of the Haryana Panchayati Raj Act, 1994 provides for the demarcation of sabha area. Section 7 of the Act of 1994 are reproduced below for the kind perusal of this Hon'ble Court :-

"7 Demarcation of sabha area.—(1) The Government may, by notification, declare any village or

a part of a village or group of contiguous villages with a population of not less than five hundred to constitute one or more sabha areas :

Provided that Government may in exceptional cases, by reasons to be recorded in writing, relax the limit of population of 500 :

Provided further that neither the whole or any part of a -

(a) municipality constituted under the Haryana Municipal Act, 1973 ;

(b) cantonment;

shall be included in a sabha area unless the majority of voters in any municipality desire the establishment of a Gram Panchayat in which case the assets and liabilities, if any, of the municipality shall vest in the Gram Panchayat and the municipality shall cease to exist.”

(2) The population shall be ascertained on basis of last preceding decennial census of which the relevant figures have been published.

(3) Government may, by notification, include an area in or exclude any area from the sabha area.

(3A) where any area is excluded from or included in any sabha area under sub-section (3), the assets and liabilities attached with such sabha area shall be apportioned by the prescribed authority in such manner, as may be specified.

(4) If the whole of the sabha area is included in a municipality or a cantonment, the Gram Panchayat shall cease to exist and the assets and liabilities of it shall vest in the municipality or cantonment, as the case may be.

(5) If the whole of the sabha area is included in the Faridabad Complex under the Faridabad Complex (Regulation and Development) Act, 1971, the Gram Panachayat shall cease to exist and its assets and liabilities shall vest in the Faridabad Complex.”

3. That in pursuance to the directions dated 04.04.2018 given by this Hon'ble court in the above titled writ petition, a report was sought from the Deputy Commissioner, Sirsa. The Deputy Commissioner, Sirsa has sent the report on the basis of information supplied by the Offices of District

Development and Panchayat Officer, Sirsa, and Block Development and Panchayat Officer, Sirsa.

4. That as far as the question of stand of Department of Rural Development and Panchayats on the issue of declaration of Sabha Area of Dera Sacha Sauda is concerned, it is submitted that as per report of the Deputy Commissioner, Sirsa no Sabha Area in the name of Dera Sacha Sauda, Sirsa has been declared by the Government. However, it has been reported by the Deputy Commissioner that upon the demand of the residents of four Majras i.e. Shah Satnam Pura, Sukhchain Pura, Nai Basti and Shah Satnam Pura Dham, which were within the Sabha Area of Gram Panchayat Shahpur Begu prior to year 2014, a new Sabha Area in the name of Shah Satnam Pura was declared vide Notification dated 12.08.2014 (Annexure R-1).
5. That as per report received from the Deputy Commissioner, Sirsa and as per office record, the factual position leading to the constitution of new a Gram Sabha by the name of Shah Satnam Pura is given in the foregoing paras.
6. That Gram Panchayat Shahpur Beggu convened a meeting on 07.12.2009 and vide resolution no. 1 resolved for constitution of a separate Sabha Area/Gram Panchayat by the name of Shah Satnam Pura. Similarly, on 11.12.2009 Gram Sabha of Shahpur Begu also convened a meeting and vide resolution no. 1 resolved for constitution of separate Sabha Area/Gram Panchayat by the name of Shah Satnam Pura consisting of Shah Satnam Pura, Sukhchain Pura, Nai Basti and Shah Satnam Pura Dham by bifurcation of the existing Sabha Area of Shahpur Begu. The said request was forwarded to the Block Development and Panchayat Officer,

Sirsa. The Block Development and Panchayat Officer, Sirsa, after examining the same, vide his letter no. 5126 dated 11.12.2009, recommended the case for bifurcation of Gram Sabha by the name of Shah Satnam Pura. Alongwith the said proposal, information with regard to name of proposed and the existing Gram Panchayat/Sabha Area, the population figures of existing and proposed Sabha Area (including scheduled castes and backward classes population), the total income of present and proposed Gram Panchayat etc. were also sent to the Deputy Commissioner, Sirsa. Simultaneously, more than 200 members of Gram Sabha submitted a representation on 07.12.2009 to District Development and Panchayat Officer, Sirsa, which was addressed to Deputy Commissioner, Sirsa for constitution of a separate Gram Sabha/Gram Panchayat by the name of Shah Satnam Pura by bifurcating the existing Gram Sabha i.e. Shahpur Begu.

7. That the Deputy Commissioner, Sirsa recommended the case vide his letter no. 5493/P/dated 16.12.2009 for constitution of a new Gram Sabha/Gram Panchayat by the name of Shah Satnam Pura to the Director, Development and Panchayat Department, Haryana. As per the decision of the Government, the cut off date for sending the case/proposal for constitution of a new Gram Sabha Area/Gram Panchayat was 07.12.2009. But the aforesaid proposal for constitution of new Gram Sabha Area/Gram Panchayat was received in the office of Director, Panchayats, Haryana only on 21.12.2009. Therefore, the aforesaid proposal was returned in original on 15.10.2010 to the Deputy Commissioner, Sirsa with a direction to resubmit the proposal in the year 2014, as per census of 2011.

8. That thereafter, the Gram Panchayat Shahpur Begu convened a meeting on 10.02.2014 and vide resolution no. 2 (Annexure R-2) resolved for constitution of separate new Gram Sabha/Gram Panchayat in the name of Shah Satnam Pura consisting of Shah Satnam Pura, Sukhchain Pura, Nai Basti and Shah Satnam Pura Dham by bifurcation of existing Sabha Area i.e. Shahpur Begu. The said request was sent to the Block Development and Panchayat Officer, Sirsa. The Block Development and Panchayat Officer, Sirsa, after examining the same, vide his letter no. 516 dated 25.02.2014, recommended the case for bifurcation of Gram Sabha/Gram Panchayat by the name of Shah Satnam Pura to the office of District Development and Panchayat Officer, Sirsa/Deputy Commissioner, Sirsa. The Deputy Commissioner, Sirsa recommended the case vide his letter no. 962/P/dated 07.03.2014 for constitution of a new Gram Sabha/Gram Panchayat by the name of Shah Satnam Pura to the Director, Development and Panchayat Department. But on examination of the proposal, the office of the Director, Panchayats, Haryana found that the proposal received from the office of Deputy Commissioner, Sirsa was not as per the 2011 census. Therefore, the case was returned to the Deputy Commissioner, Sirsa vide letter dated 02.05.2014 to send the same after clarifying the observations.
9. That in the meantime, meeting of Gram Sabha of Shahpur Begu was also convened on 11.07.2014 and vide resolution no. 1 (Annexure R-3) resolved for getting a new Gram Sabha/Gram Panchayat constituted by the name of Shah Satnam Pura consisting of Shah Satnam Pura, Sukhchain Pura, Nai Basti and Shah Satnam Pura Dham.
10. That thereafter, the Deputy Commissioner, Sirsa, after clarifying the observations put by the Office of Director, Panchayats, Haryana

recommended the case to the Director, Panchayats, Haryana vide letter dated 14.07.2014 for bifurcation of Sabha Area of Shahpur Begu and to constitute a new Gram Sabha by the name of Shah Satnam Pura.

11. That as per the proposal received from the Deputy Commissioner, Sirsa these Majras i.e. Sah Satnam Pura, Sukhchainpura, Nai Basti, Sah Satnaam Pura Dham are contiguous hamlets located nearly 3.5 km. away from the village Sahapur Begu. The population of these hamlets was reported as 3323. Keeping in view the demand of the residents of these hamlets, the proposal was considered by the Government and a new Sabha Area consisting of Majras Shah Satnam Pura, Sukhchain Pura, NaiBasti and Shah Satnaam Pura Dhaam was declared, vide notification dated 12.08.2014 (copy attached as annexure R-1). It is further submitted that, the relevant provisions of Haryana Panchayati Raj Act and Rules made thereunder do not specifically provide for examination of a site plan/ demarcation of the proposed Sabha Area on record before considering the proposal. It is pertinent to mention here that these hamlets/ majras were/are identifiable by the same names as the names included in the Sabha Area.
12. That to constitute a Gram Panchayat of this Sabha Area, seats of panches were determined vide notification dated 10.03.2015 and thereafter, wardbandi was carried out and the whole area was divided into 12 wards keeping in view the compactness of houses on ground as provided in the Haryana Panchayati Raj Rules, 1995. The ward-wise voter list was prepared and elections were held in the month of January, 2016 and Gram Panchayat was constituted by the name of Shah Satnam pura.
13. That so far allocation of hadbast number is concerned, the same was allocated by the Revenue Department after the declaration of sabha area.

So far definition of abadi deh as well as demarcation of phirni is concerned, it is the function of Revenue Department to demarcate the abadi deh as well as phirni. The Punjab Village Common Land (Regulation) Act, 1961 and Haryana Panchayati Raj Act, 1994 and Rules framed thereunder do not provide the definition of abadi deh and phirni.

In view of the fact explained above, it is respectfully prayed that the present status report may kindly be considered.



(Sudhir Rajpal)

Principal Secretary to Govt. of Haryana,
Development & Panchayats Department
Haryana, Chandigarh

Place: Chandigarh
Dated: 24/05/18

VERIFICATION:-

Verified that the contents of para 1 to 13 of the above affidavit are true and correct to my knowledge based on the information derived from the official record, which I believe to be true. No part of it is false and nothing has been concealed there in.



(Sudhir Rajpal)

Principal Secretary to Govt. of Haryana,
Development & Panchayats Department
Haryana, Chandigarh

Place: Chandigarh
Dated: 24/05/2018

Annexure R-1

HARYANA GOVERNMENT
DEVELOPMENT AND PANCHAYATS DEPARTMENT

Notification

The 12th August, 2014


No. S.O. 88/H.A.11/1994/S.8/2014. - In exercise of the powers conferred by sub-section (1) and (3) of section 7 read with sub-section (1) of section 8 of the Haryana Panchayati Raj Act, 1994 (Haryana Act 11 of 1994), the Governor of Haryana hereby excludes the areas of village Majra, Shah Satnam Pura, Sukhchain Pura, Nai Basti and Shah Satnam Pura Dham from the sabha area of Gram Panchayat Shahpura Begu, Block Sirsa, District Sirsa and declares the areas so excluded and specified in column 3 of the Schedule given below to be sabha area and establishes Gram Panchayat by the name of Shah Satnam Pura as mentioned in column 4 of the said Schedule for the said sabha area, in block and district as mentioned in column and 2 respectively of the said Schedule, namely :-

Schedule

Name of Block	District	Name of Village/Sabha Area	Name of Gram Panchayat
1	2	3	4
Sirsa	Sirsa	Majra, Shah Satnamura, Sukhchainpura, Nai Basti, Shah Satnampura Dham (Hadbast Number 86)	Shah Satnampura

However, this notification shall be effective at the time of next general elections of Panchayati Raj Institutions.

P.K.DAS,
Additional Chief Secretary to Government, Haryana,
Development and Panchayats Department


 Superintendent
 for Director of Dev. & Panchayat
 Haryana, Chandigarh
 DDO Code No. 1793

GRAM PANCHAYAT SHAHPUR BEGU

Block & District Sirsa (Haryana)

Sarpanch Suman Sethi

W/o Sh.Davinder Sethi (Tahal Sethi)] Copy of Resolution No. 02

Nambardar Shahpur Begu


Dated: 10.02.14

Mob. No. 94665-37457

Copy of Resolution No.2

Passed by: Gram Panchayat Shahpur Begu

Copy of resolution No. is that Sarpanch put the resolution in the meeting and told that the villagers of village Mazra Satnampura, Sukhchainpura, New Basti and Shah-Satnampura Dham had submitted an application before the Gram Panchayat and demanded that a Gram Panchayat, namely Gram Panchayat Shah-Satnampura be constituted separately from Shahpur Begu. The population of all the three *Mazra*(*Small Dhani*); according to census for the year 2011 is 3323. After including Shahpur Begu, with the three Dhans; the population becomes 7339. Amongst this population; the population of Scheduled Caste is 2402 & Backward Class is 1524. The distance between all these three *Mazra* from the Gram Panchayat Shahpur Begu is 3.5 Kms. To get signatures of Sarpanch of village Shahpur Begu; by the residents of all the three *Mazra*, is very difficult. Therefore, new Panchayat be constituted of all the three *Mazra*. These are situated on the road of Nohar-Bhadra; between the village Shahpur Begu and Nezia-Khera. Hadbast Number of Shahpur Begu is 86. Total raqba of Gram Panchayat is 2822 Hectare. Present Panches have given their consent in favour of this resolution and decided that the said new Panchayat be constituted. This resolution is unanimously passed.


 Superintendent
 for Director of Dev. & Panchayat
 Haryana, Chandigarh
 DDO Code No. 1793

Hence, the Resolution is forwarded to the Director, Panchayati Raj, for further necessary action.

..... Accepted

Signed by the full quorm.

Certified that copy of resolution is according to original resolution, which is registered in the proceedings book.

Sd/- Hindi Smt. Suman Devi Sarpanch	Manohar Lal Panch Sd/- Hindi	Smt. Veera Bai Panch Sd/- Hindi	Smt. Jito Bai Panch RTI
Ami Chand Panch Sd/- Hindi	Lachhman Dass Panch Sd/- Hindi	Sunita Panch Sd/- Hindi	Lakhvir Singh Panch Sd/- English
Surjit Panch Sd/- English	Baljit Panch Sd/- Hindi	Suresh Panch Sd/- Hindi	Mangat Ram Panch Sd/- Hindi
Krishan Pal Panch Sd/- Hindi	Bhupinder Pal Panch Sd/- Hindi	Manthra Devi Panch Sd/- Hindi	


Attested by:

Block Development
& Panchayat Officer, Sirsa

Sd/-
Suman Devi
Sarpanch Gram Panchayat
Shahpur Begu

Sd/-
Gram Secretary
Shimta Parkash


True translation


Superintendent
for Director of Dev. & Panchayat
Haryana, Chandigarh
DDG Code No. 1793

Annexure R-3


PANCHAYAT PROCEEDINGS BOOK

Date	Name of Present Panches	Work done
1	2	3
	<p>Sd/- Suman Devi Sarpanch ;</p> <p>RTI Shanti</p> <p>RTI Sunder</p> <p>Sd/- Kailash Rani</p> <p>Sd/- Sunita Rani</p> <p>A.W.W</p> <p>Sd/- Bhpinder Pal Panch</p> <p>Sd/- Ramesh Kumar</p> <p>RTI</p> <p>Sunder Kaur</p> <p>RTI Bhateri</p> <p>Sd/- Gurmit Kaur</p> <p>RTI Kanta Devi</p> <p>Sd/- Kulwant Kaur</p> <p>Sd/- Saroj Bala</p> <p>Sd/- Sulochna</p> <p>Sd/- Nirmla Rani</p> <p>RTI Asha</p> <p>Sd/- Virpal Kaur</p> <p>Sd/- Seema Rani</p>	<p>Today, on 11.7.2014, as per letter No.1279 according to the instructions of the Government, the meeting of Gram Sabha was held in Panchayat Ghar at 10:00 O'clock in the morning. The meeting was presided over by the Sarpanch Smt. Suman Devi and Incharge officer of this meeting was Smt. Suman Lata. The proceedings of last meeting was read over in this meeting. And, the discussion took place on the below mentioned subjects:-</p> <p><u>RESOLUTION NO.1</u></p> <p>That by putting resolution in the meeting of Gram Sabha; the Sarpanch told that the villagers of village Mazra Shah-Satnampura , Sukhchainpura, New Basti and Shah-Satnam-Dham had submitted an application before the then Gram Panchayat and demanded that a separate Gram Panchayat, by the name of Gram Panchayat Shah-Satnampura be constituted by bifurcating Gram Panchayat Shahpur Begu. The population of all the three Dhani; according to census for the year, 2011 is 3323.</p>


 Superintendent
 for Director of Dev. & Panchayat
 Haryana, Chandigarh
 DDO Code No. 1793

Sd/- Kashmir Lal	<p>And population of Shahpur Begu, alongwith the three <i>Mazra</i>; is 7339. Out of this population; the population of Scheduled Caste is 2402 & that of Backward Class is 1524. The distance of all these three Dhanis from Gram Panchayat Shahpur Begu is 3.5 Kms. The residents of all the three <i>Mazra</i> are facing difficulties in getting the signatures of Sarpanch on the certificates. Therefore, new Panchayat be constituted of all the three <i>Mazra</i>. These are situated on the road of Nohar-Bhadra; between the village Shahpur Begu and Nezia-Khera. Hadbast Number of Shahpur Begu and Neja is 86. As per Gram Sabha total area of Gram Panchayat is 2822 Hectare and the members present have given their consent in favour of this resolution and decided that the said new Panchayat by the name of Shah Satnam Pura be constituted. This resolution is passed with full quorum.</p> <p>Hence, the Resolution is forwarded to the Director, Panchayati Raj, through Block Development & Panchayat Officer Sirsa.</p> <p style="text-align: right;">..... Accepted</p>
Sd/- Janak Bai	
RTI krishana	
RTI Raj Rani	
Sd/- Santosh Devi	
RTI Vidya	
RTI Resham Devi	
Sd/- Ramesh Kumar	
Sd/- Rohit Kumar	
LTI- Ram Krishan	
RTI Santro Devi	
Sd/- Majita Devi	
RTI Vidya Devi	
RTI Kamla Devi	
RTI Dhankauru	
RTI Premo Devi	
RTI Karamjit	
LTI- Kirhsan	
RTI Gurmit Kaur	
RTI Saraswati Devi	

True translation


 Superintendent
 for Director of Dev. & Panchayat
 Haryana, Chandigarh
 DDC Code No. 1798

[Authorised English Translation]

HARYANA GOVERNMENT
DEVELOPMENT AND PANCHAYATS DEPARTMENT

Notification

The 12th August, 2014


No. S.O. 88/H.A. 11/1994/S. 8/2014.— In exercise of the powers conferred by sub-section (1) and (3) of section 7 read with sub-section (1) of section 8 of the Haryana Panchayati Raj Act, 1994 (Haryana Act 11 of 1994), the Governor of Haryana hereby excludes the areas of village Majra, Shah Satnampura, Sukhchainpura, Nai Basti and Shah Satnampura Dham from the sabha area of Gram Panchayat Shahpura, Begu, Block Sirsa District Sirsa and declares the areas so excluded and specified in column 3 of the Schedule given below to be sabha area and establishes Gram Panchayat by the name of Shah Satnampura as mentioned in column 4 of the said Schedule for the said sabha area, in block and district as mentioned in column 1 and 2 respectively of the said Schedule, namely : —

Schedule

Name of Block	District	Name of Village/ Sabha Area	Name of Gram Panchayat
1	2	3	4
Sirsa	Sirsa	Majra, Shah Satnampura, Sukhchainpura, Nai Basti, Shah Satnampura Dham (Hadbast Number 86)	Shah Satnampura

However, this notification shall be effective at the time of next general elections of Panchayati Raj Institutions.

P.K. DAS,
Additional Chief Secretary to Government Haryana,
Development and Panchayats Department.


Superintendent
for Director of Dev. & Panchayat
Haryana, Chandigarh
DDO Code No. 1783

ग्राम पंचायत शाहपुर बेगू

(14)

(9)

खण्ड व जिला सिरसा (हरियाणा)

सरपंच सुमन सेठी

पत्नी श्री देवेन्द्र सेठी (दहल सेठी)

नम्बरदार शाहपुर बेगू

M. 94665-37457

नकल प्रस्ताव नं०.....

दिनांक 10/2/14.....

नकल प्रस्ताव नं० - 2

पासकता - ग्राम पंचायत शाहपुर बेगू

नकल प्रस्ताव नं० 2 यह कि सरपंच ने बताया कि आज कि वें 65 वीं यह प्रस्ताव
 करवाने के माध्यम शाहसतनाम पुरा, सुरवचैन पुरा, व नई करती व शाहसतनाम पुरा
 ग्राम के लोगों ने एक आवेदन तत्कालीन ग्राम पंचायत को देकर यह मांग की थी
 कि शाहसतनाम पुरा ग्राम से शाहपुर बेगू से अलग पंचायत का गठन किया जाये।
 इन तीनों मजरी की जनसंख्या सन 2011 के अनुसार 3323 है तथा
 शाहपुर बेगू व तीनों मजरी के साथ कुल जनसंख्या 7339 है उसमें से अनुसूचित
 जाति 2402 व पिछड़ी जाति 1524 है इन तीनों मजरी के बीच की दूरी ग्राम पंचायत
 शाहपुर बेगू से 3.5 km की है, इन सभी तीनों मजरी के लोगों को सरपंच से प्राप्त
 पत्र पर हस्ताक्षर करवाने में कठिनाई होती है अतः इन तीनों मजरी की नई
 पंचायत बनाई जाये। जो कि सिरसा से नौहर गांधरा रोड पर शाहपुर बेगू व नई
 के बीच आकाय है। शाहपुर बेगू का हयबरत नं० 86 है ग्राम सभा का कुल क्षेत्रफल
 2822 हेक्टर है। इस प्रस्ताव पर हरि पंच नई सहमति जताई व निर्णय लिया
 है कि उक्त पंचायत का निर्माण किया जाये। यह प्रस्ताव पूर्ण कोर्स से पास है
 अतः नकल प्रस्ताव श्री मान B.P.O शाहपुर के माध्यम से निर्देशक पंचायत
 राज की सेवा में आगामी आवश्यक कार्यवाही हेतु प्रेषित है। स्वीकार है।
 प्रभाषित किया जाता है कि नकल मुताबिक असल है व जारी ग्राह में दर्ज है।
 सरपंच श्री गति सुमन देवी, श्री मनोहर लाल पंच, श्री गति वीरबाई पंच, प्रीतीबाई पंच
 ए.हिन्दी

- श्री उषा चं पंच, ए.हिन्दी
- श्री सुश्री पंच, ए.हिन्दी
- श्री अमन शं पंच, ए.हिन्दी
- श्री सुनीता पंच, ए.हिन्दी
- श्री लक्ष्मीर सिंह पंच, ए.अंग्रेजी
- श्री सुरजीत पंच, ए.अंग्रेजी
- श्री वलजीत पंच, ए.हिन्दी
- श्री मंगल राम पंच, ए.हिन्दी
- श्री कल्याण पंच, ए.हिन्दी
- श्री सुपिन पाल पंच, ए.हिन्दी
- श्री मधरा देवी पंच, ए.हिन्दी

सुमन देवी
 H H H H H H
 ग्राम विकास एवं पंचायत अधिकारी
 सिरसा

Singh
 (0.5)

10/2/14
 सरपंच तथा उपस्थित पंचों के हस्ताक्षर

Superintendent
 for Director of Dev. & Panchayat
 Haryana, Chandigarh
 DDO Code No. 1793

किताब कारवाई पंचायत

ब्लाक

जिला








तिथि	उपस्थित पंचों के नाम	कार्य जो किया गया
1	2	3
	<p>सरपंच सुमन देवी ग्राम पंचायत शाहपुर बेगु</p> <p>श्रीमान</p> <p>दिखली</p> <p>11/11/2011</p> <p>Karlesh Rani A.W.W.</p> <p>11/11/2011</p> <p>Sunita Rani A.W.W.</p> <p>11/11/2011</p> <p>Sonia Anji Kohra Vans</p> <p>11/11/2011</p>	<p>आज दिनांक 11/11/11 को उपक्रमांक 1279 के अनुसार सरकार की दिशाचिने के साथ ग्राम शाहपुर बेगु पंचायत दर से शुबह 10.00 हुई। जिसकी अध्यक्षता सरपंच सुमन देवी ने की। व इस बैठक के Anchoring Officer श्रीमती सुमन देवी रहे। इस बैठक में पिछली बैठक कार्यवाही पढ़कर सुनाई गई वह पत्र क्रमांक के अनुसार निम्न विषय पर चर्चा की गई। यह है कि सरपंच ने बैठक ग्राम शाहपुर में प्रस्ताव रखते हुए बताया कि भाजरा शाह सतनाम पुरा सुख चैन पुरा व नई बस्ती व शाह सतनाम पुरा के लोगों ने एक आर्गनिस पत्र तत्व्यालीन ग्राम पंचायत को देकर मांग की थी। शाह सतनाम पुरा नाग से शाहपुर बेगु से अलग पंचायत का गठन किया जाए। यह तीन मजरो की अबादी जस 2011 के अनुसार 3323 है। तथा शाहपुर बेगु व दोनों मजरो समेत कुल जनसंख्या 7329 है। उसने से अनुसूचित जाति 2402 पिछली जाति 1524 और इन मजरो की इरी 1500 है। इन सभी तीनों मजरो के लोगों को सरपंच के लोगो को एस्तकार करवाने से अनुरोध किया है। इन तीनों मजरो को नई पंचायत</p>

सरपंच सुमन देवी
ग्राम पंचायत
शाहपुर बेगु


सरपंच तथा उपस्थित पंचों के हस्ताक्षर

[Signature]
Superintendent
for Director of Dev. & Panchayat
Haryana, Chandigarh
DDO Code No. 1793




किताब कारवाई पंचायत

तिथि 1	उपस्थित पंचों के नाम 2	ब्लाक कार्य जो किया गया 3	केलाब तिथि 1
	<p>मीनू कुमारी</p> <p>आशा देवी</p> <p>लीला कुमारी</p> <p>रेखा देवी</p> <p>आशा कुमारी</p> <p>शर्मिला</p> <p>अमन देवी</p> <p>गीता देवी</p> <p>धीरज बाला</p> <p>वीरपाल भागवत</p> <p></p> <p>परमजीत कौर</p> <p></p> <p>सुरेश</p> <p>कु केवल कृष्ण</p> <p>रामेश</p> <p>Sulman</p> <p></p> <p>Jagya Singh</p>	<p>Amount pd. sum</p> <p>Hoshem Singh</p> <p>Rahul</p> <p>Suresh</p> <p></p> <p>A. P. Singh</p> <p></p> <p>M. N. Singh</p> <p></p> <p>Sunder Singh</p> <p>Sunder</p> <p></p> <p>शरपच सुन्दर</p> <p>पंचायत</p> <p>जाह्नपुर बेग</p>	

सरपंच तथा उपस्थित पंचों के हस्ताक्षर



 Superintendent
 for Director of Dev. & Panchayat
 Haryana, Chandigarh
 DDG Code No. 1793


केदार कारवाई पंचायत

तिथि	उपरिथत पंचों के नाम	ब्लाक	जिला	3
1	2	कार्य जो किया गया		
3				
	<p>सुभाष चंद्र</p> <p>देवी मा पंचायत</p>  <p>जयसिंह</p> <p>शेखर बन्ना</p> <p>सुभाष</p> <p>सुभाष</p> <p>सुभाष</p> <p>Sukhesh</p> <p>का सुभाष 3/12/1954</p> <p>राजेश्वर</p> <p>राजेश्वर</p>  <p>सुभाष</p>  <p>सुभाष</p> <p>सुभाष</p> <p>सुभाष</p>			
		सीमा		
		कमलेश		
		संतलाल		



सुभाष


सुभाष


सुभाष



सुभाष


सुभाष



सरपंच सुभाष
ग्राम पंचायत
शाहपुर बेग
सरपंच तथा उपस्थित पंचों के हस्ताक्षर

हस्ताक्षर


Superintendent
for Director of Dev. & Panchay, at
Haryana, Chandigarh
DDG Code No. 1793